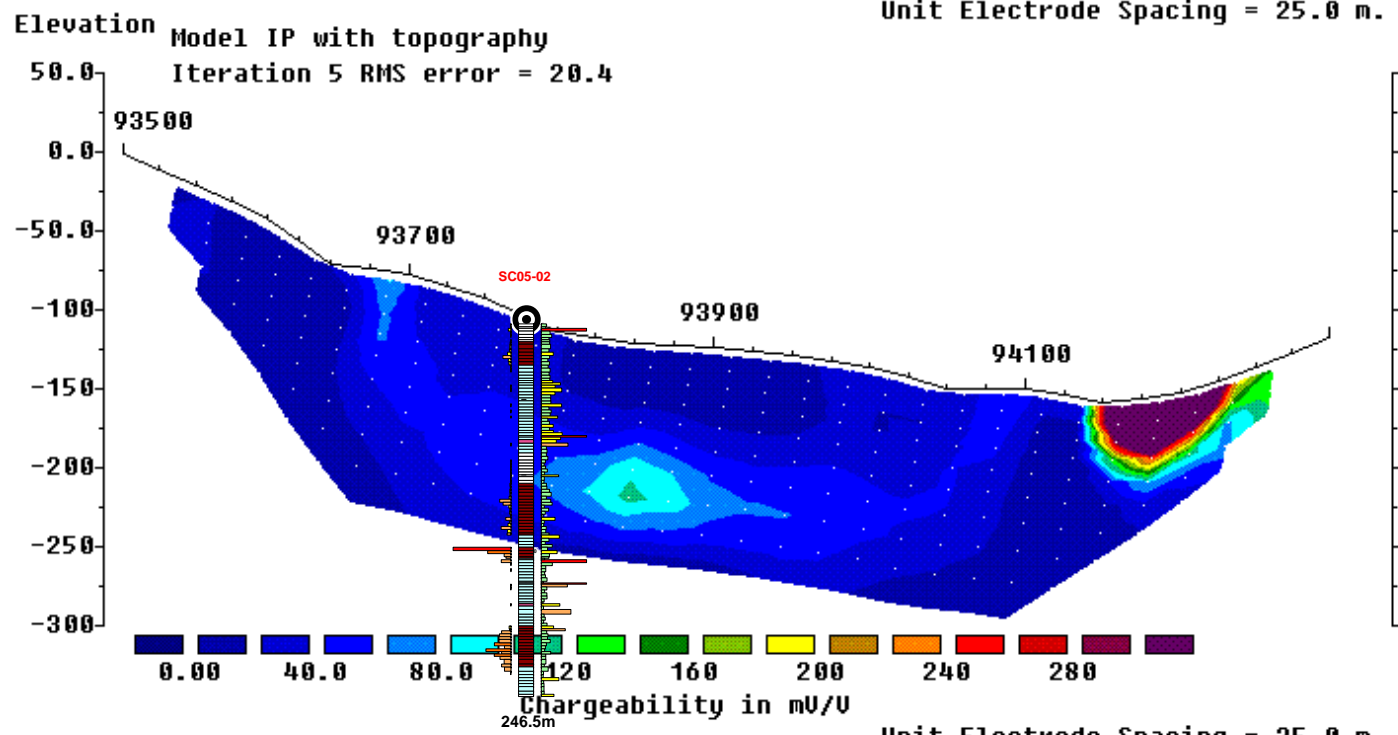
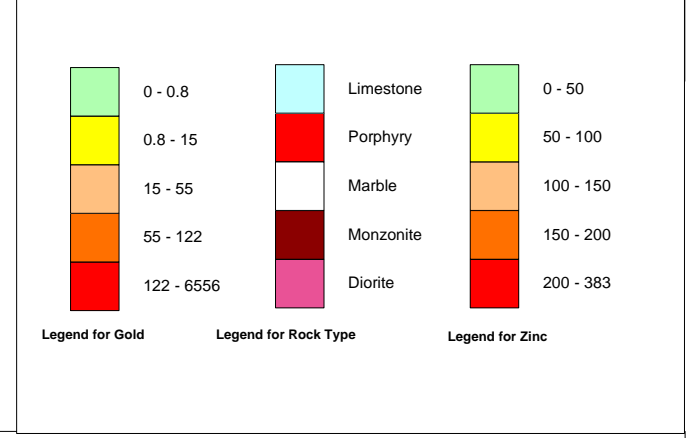
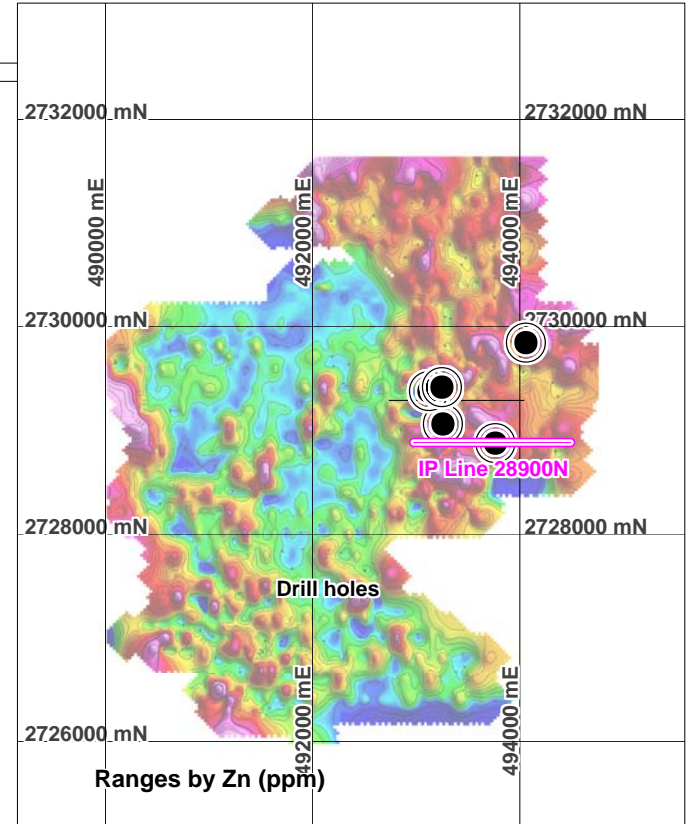


Unit Electrode Spacing = 25.0 m.



Unit Electrode Spacing = 25.0 m.

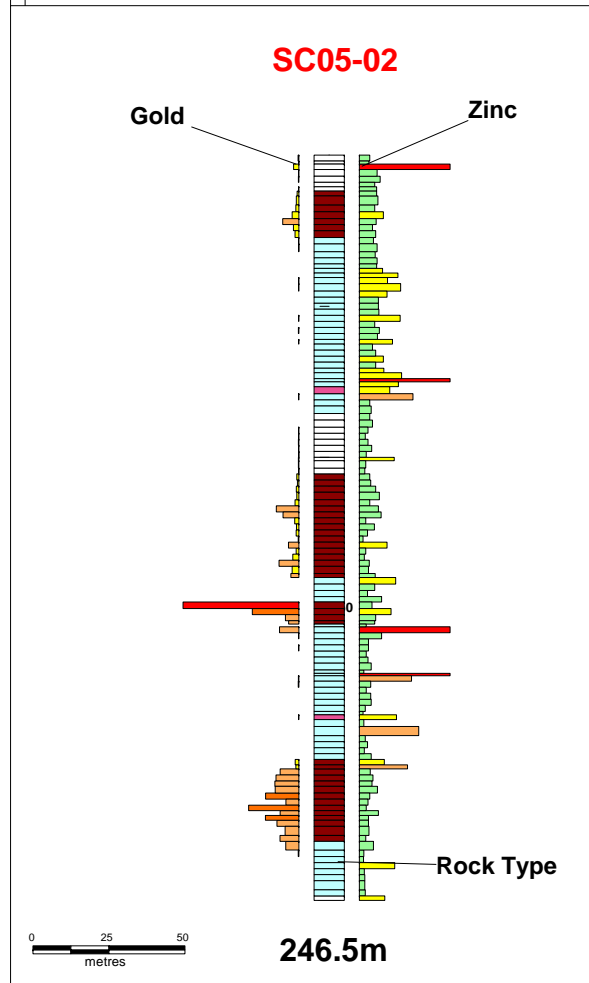
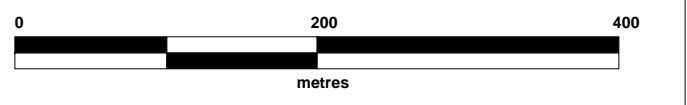
Horizontal scale is 20.00 pixels per unit spacing
 Vertical exaggeration in model section display = 1.00
 First electrode is located at 93500.0 m.
 Last electrode is located at 94300.0 m.



ALMADEN MINERALS LTC

SAN CARLOS, TAMAULIPAS

Date: May 2006	Soil Samples & IP Line 2,728,900mN Drill Hole 02
Author: RJP	
Office: AMM	
Drawing: 28900	
Scale: 1:5,000	Projection: UTM Zone 14 (NAD 27)



246.5m